PART IV-CACHE COUNTY ANNEX HAZARD MAPPING

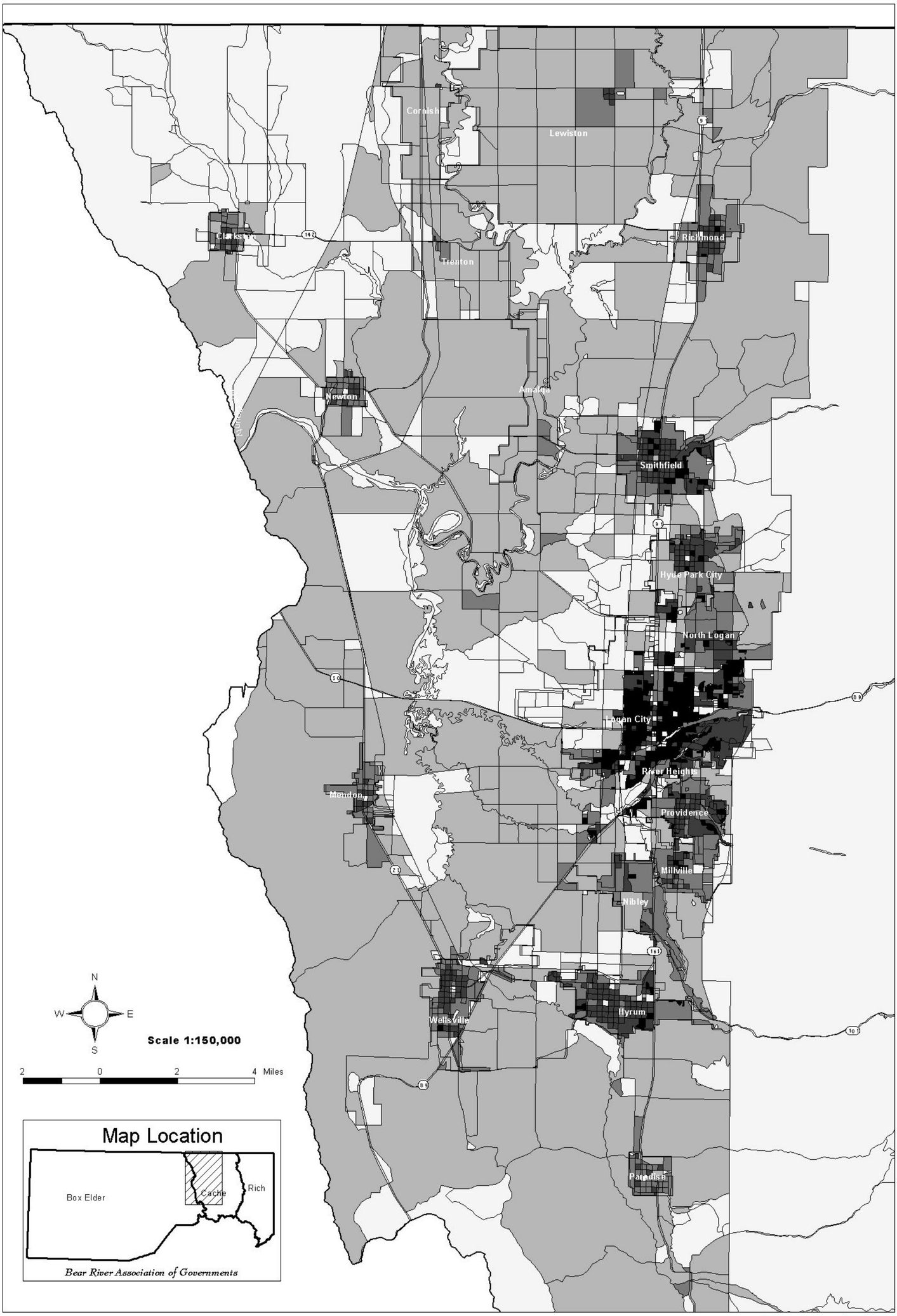

Cache County

Population Density

Data Source: Municipalities, roads, rivers and lakes maintained by Utah AGRC. County Boundries and population density from US Census.

The information on this map was derived from digital databases from BRAG GIS. Care was taken in the creation of this map but it is provided "as is." BRAG cannot accept any responsibility for any errors, omissions, or positional accuracy, and therefore, there are no warranties which accompany this product. Although information from a land survey may have been used in the creation of this product, in no way does this product represent a Land Survey. Users are cautioned to field verify information in this product before making any decisions.

Roads
Rivers
Cache County

Population Density
(Persons per acre)
0
0 - 0.3
0.301 - 2
2.001 - 6
6.001 - 1000

BRAG
Bear River Association of Governments
Box Elder
Cache
Rich

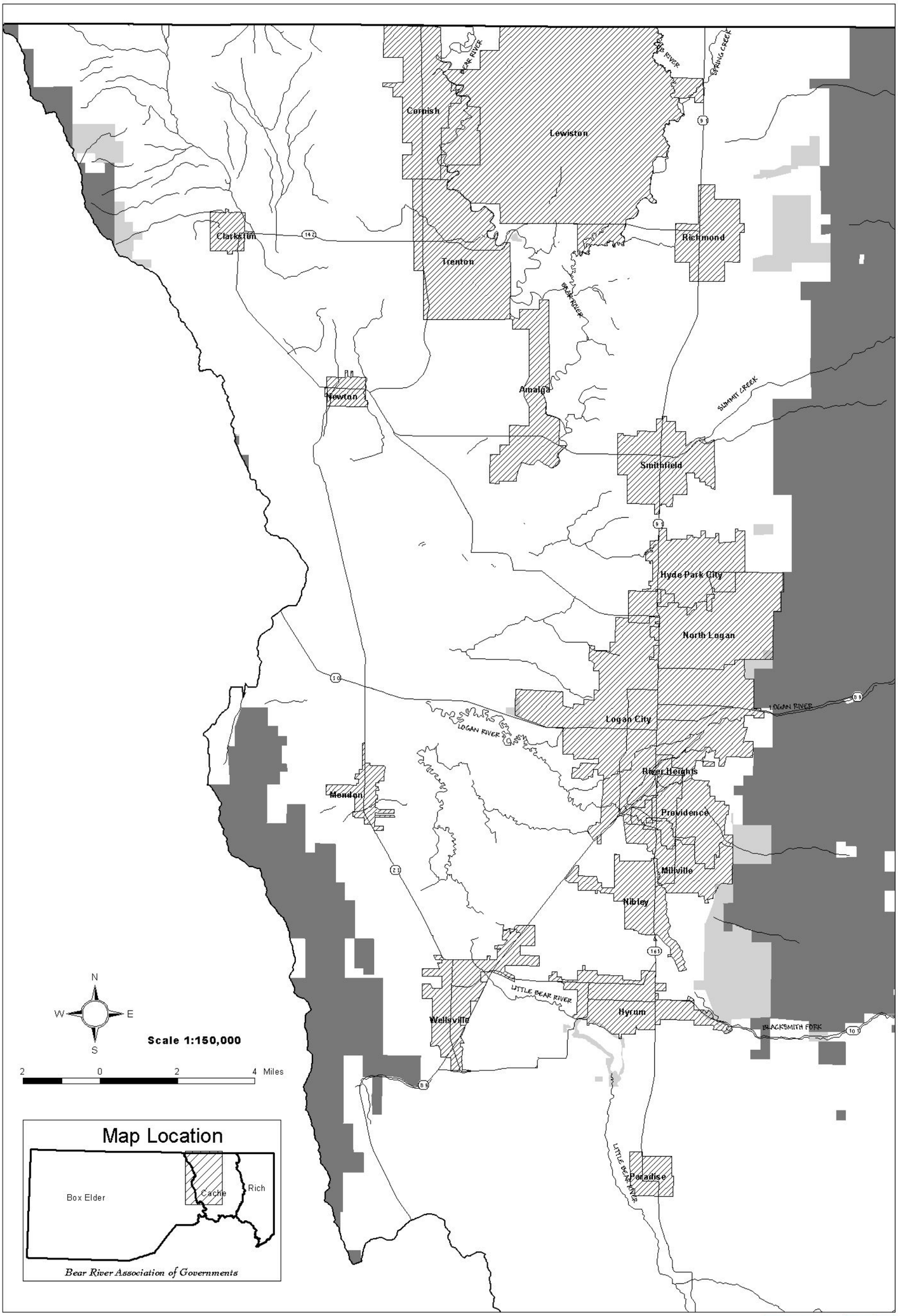

Cache County
Land Ownership

Roads
Rivers
Cache County
Municipalities

Land Ownership
Private
State Lands
Federal Lands
Sovereign Lands

BRAG
Bear River Association of Governments
Box Elder
Cache
Rich

Data Source: Municipalities, ownership, roads, rivers and lakes maintained by Utah AGRC. County Boundries from U.S. Bureau of the Census.

The information on this map was derived from digital databases from BRAG GIS. Care was taken in the creation of this map but is provided "as is." BRAG cannot accept any responsibility for any errors, omissions, or positional accuracy, and therefore, there are no warranties which accompany this product. Although information from a land survey may have been used in the creation of this product, in no way does this product represent a Land Survey. Users are cautioned to field verify information in this product before making any decisions.

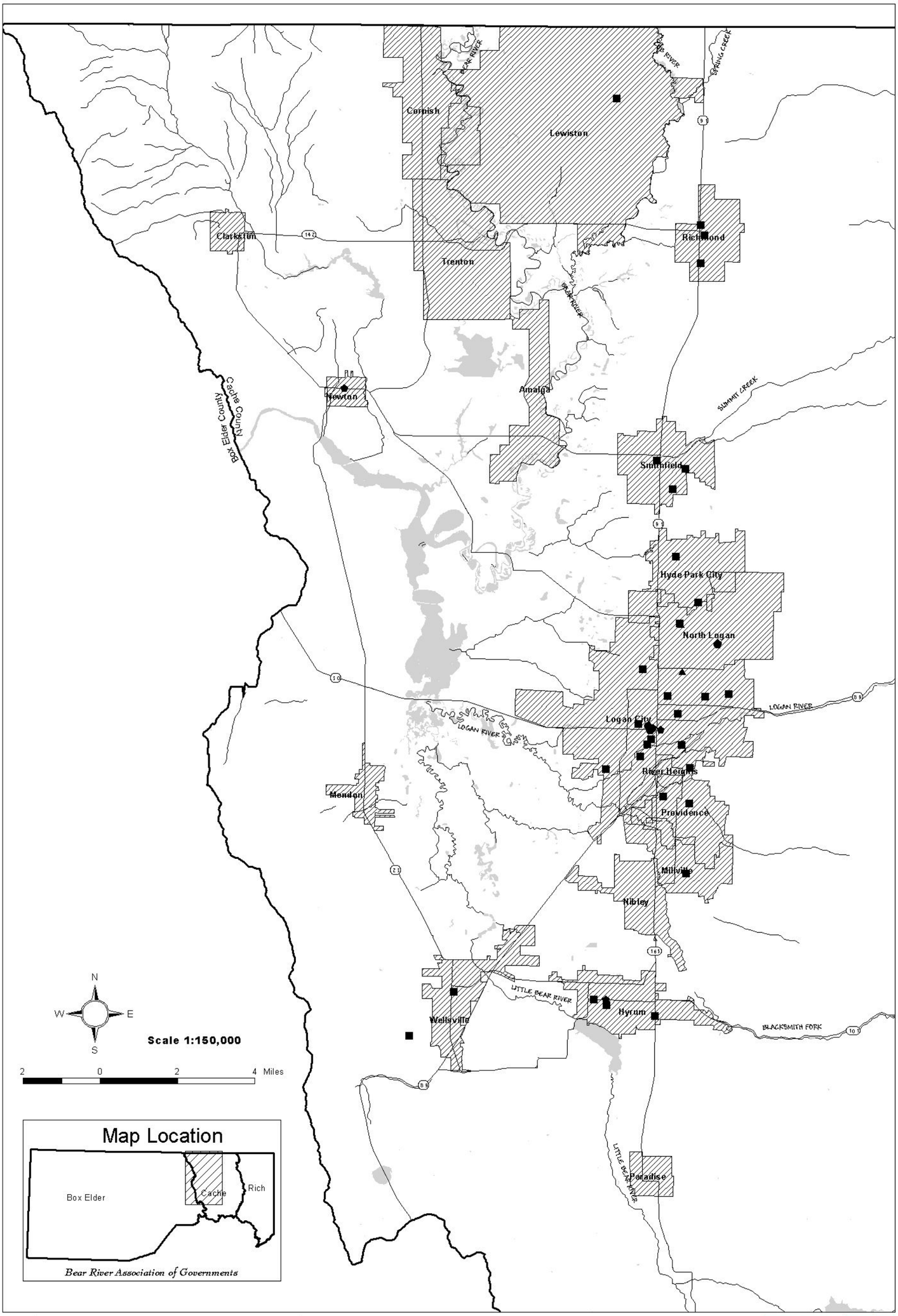

Cache County

Critical Facilities

Data Source: Municipalities, roads, rivers and lakes maintained by Utah AGRC. County Boundries from US Census.

The information on this map was derived from digital databases from BRAG GIS. Care was taken in the creation of this map but is provided "as is." BRAG cannot accept any responsibility for any errors, omissions, or positional accuracy, and therefore, there are no warrenties which accompany this product. Although information from a land survey may have been used in the creation of this product, in no way does this product represent a Land Survey. Users are cautioned to field verify information in this product before making any decisions.

Roads
Rivers
Lakes
Municipalities
Police Station
School
Hospital
Fire Station
Cache County

BRAG
Bear River Association of Governments
Box Elder
Cache
Rich

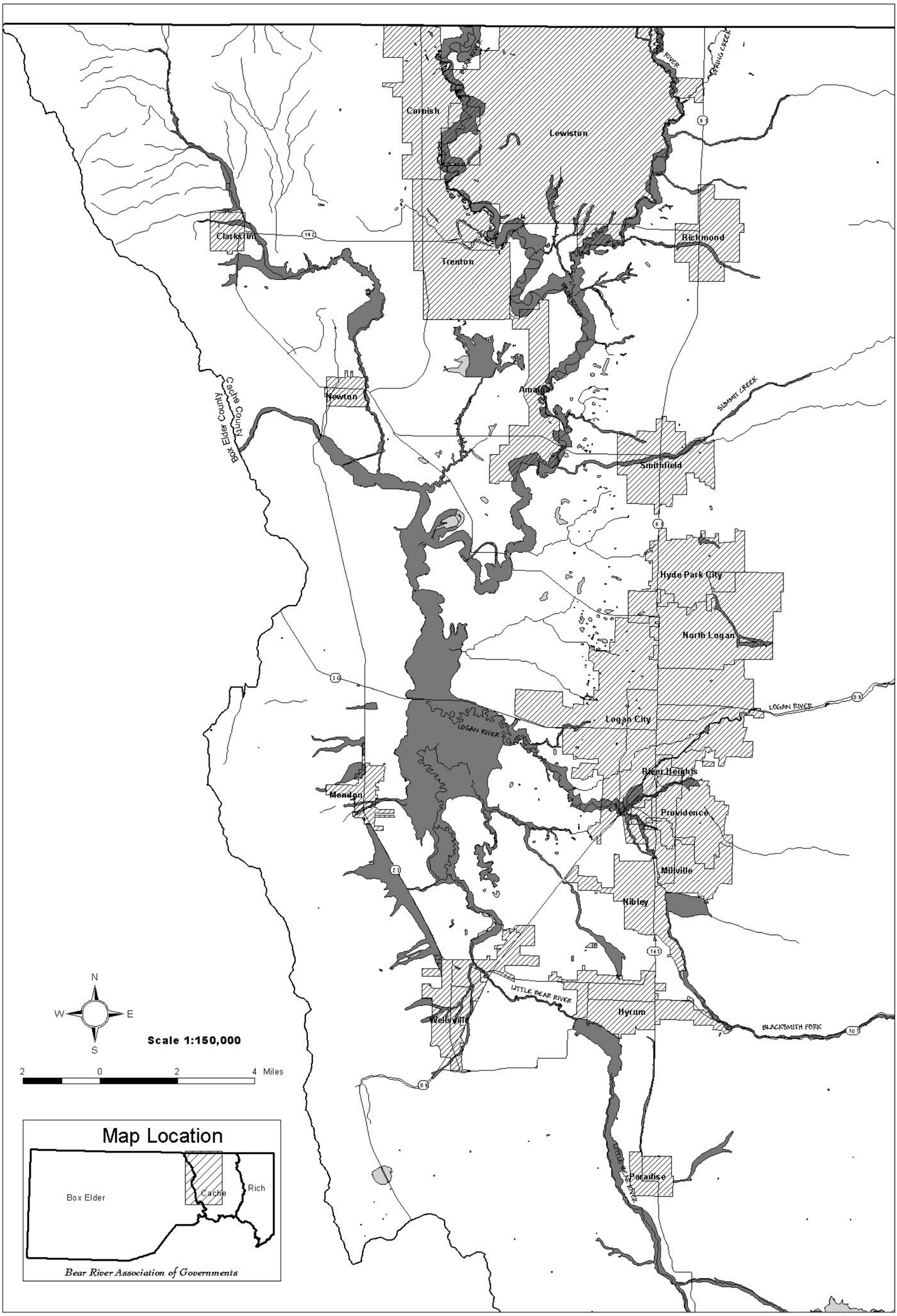

Cache County

FEMA Flood Zone

Data Source: Municipalities, roads, rivers and lakes maintained by Utah AGRC. County Boundries from US Census. FEMA flood zone digitized from paper FIRM maps.

The information on this map was derived from digital databases from BRAG GIS. Care was taken in the creation of this map but it is provided "as is." BRAG can not accept any responsibility for any errors, omissions, or positional accuracy, and therefore, there are no warranties which accompany this product. Although information from land surveys may have been used in the creation of this product, in no way does this product represent a Land Survey. Users are cautioned to field verify information in this product before making any decisions.

Roads
Rivers
Lakes
FEMA Flood Zone
Municipalities
Cache County

BRAG
Bear River Association of Governments
Box Elder
Cache
Rich

Cache County

Wildfire Hazard

Data Source: Municipalities, roads, rivers and lakes maintained by Utah AGRC. County Boundries from US Census. Fire classes from BLM Fire Hazard Analysis.

The information on this map was derived from digital databases from BRAG GIS. Care was taken in the creation of this map but is provided "as is." BRAG cannot accept any responsibility for any errors, omissions, or positional accuracy, and therefore, there are no warranties which accompany this product. Although information from aerial surveys may have been used in the creation of this product, in no way does this product represent a Land Survey. Users are cautioned to field verify information in this product before making any decisions.

Roads
Rivers
Lakes
Municipalities
Moderate Fire Hazard
High and Extreme Fire Hazard
Cache County

BRAG
Bear River Association of Governments
Box Elder
Cache
Rich

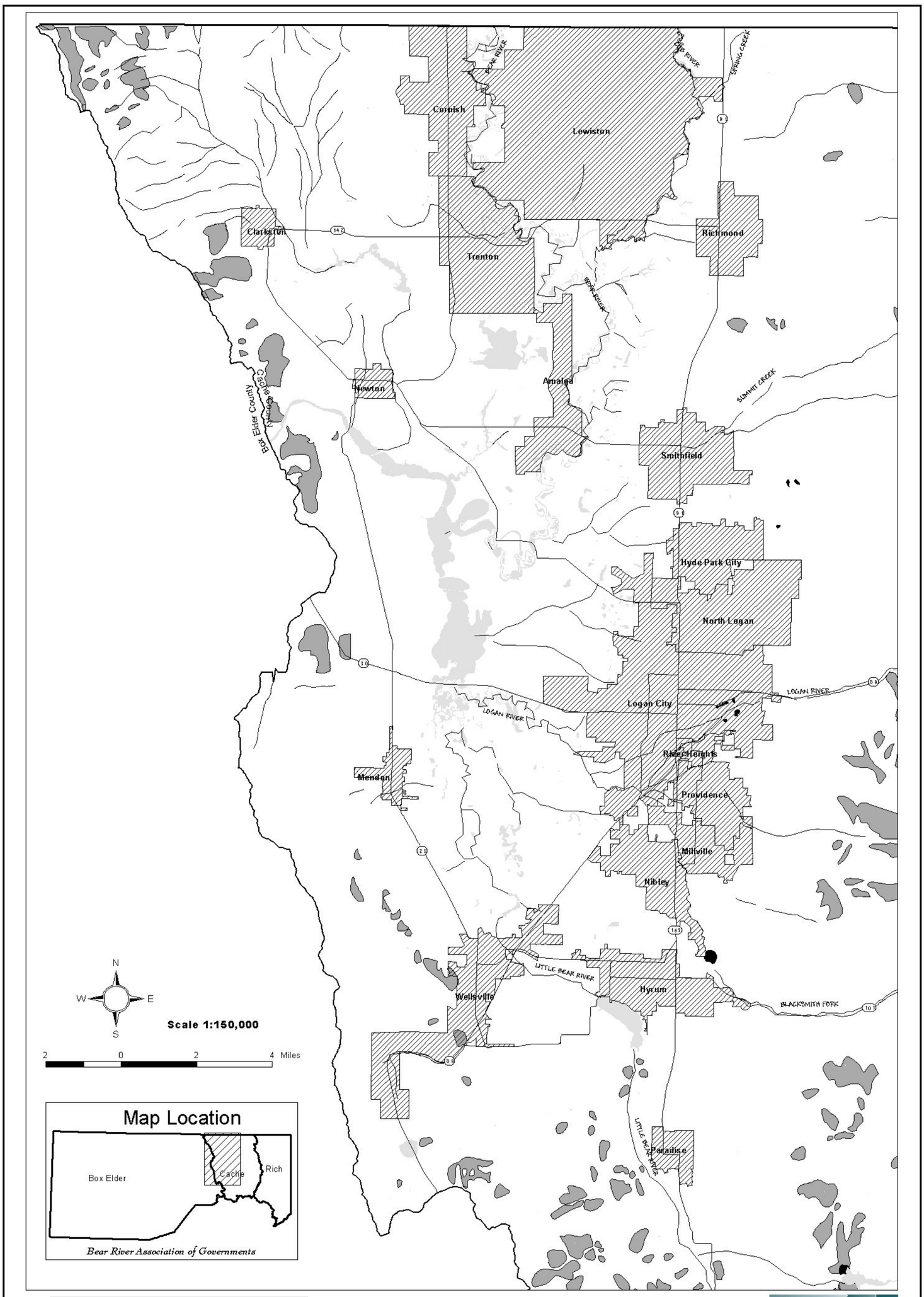

Cache County

Landslide Potential

Data Source: Municipalities, roads, rivers and lakes maintained by Utah AGRC. County Boundries from US Census. Landslide areas from AGRC.

The information on this map was derived from digital databases from BRAG GIS. Care was taken in the creation of this map but is provided "as is." BRAG cannot accept any responsibility for any errors, omissions, or positional accuracy, and therefore, there are no warranties which accompany this product. Although information from aerial survey may have been used in the creation of this product, in no way does this product represent a Land Survey. Users are cautioned to field verify information in this product before making any decisions.

Roads
Rivers
Lakes
Municipalities
Historic Landslides
Active and Potential Landslides
Cache County

BRAG
Bear River Association of Governments
Box Elder
Cache
Rich

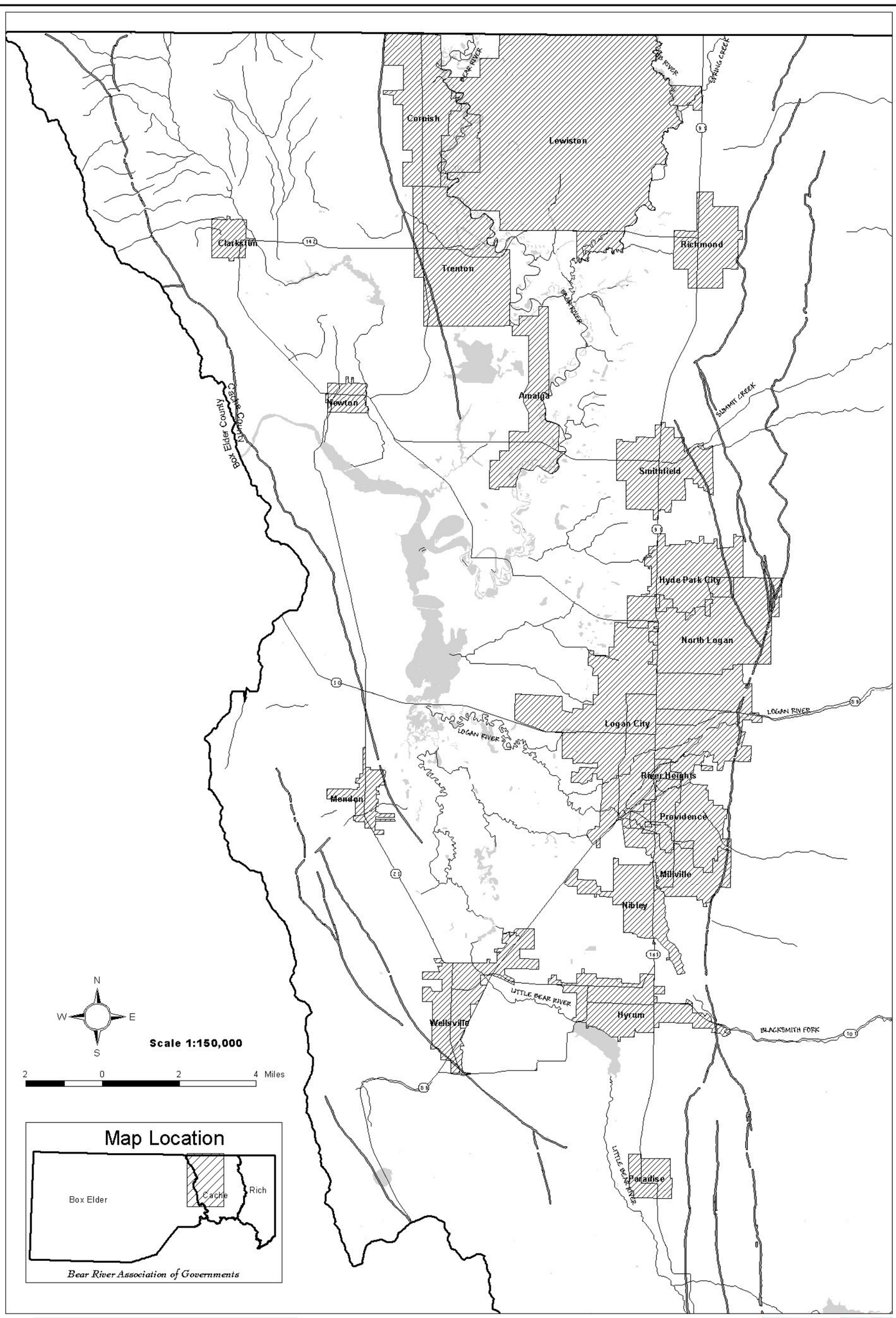

Cache County
Earthquake Fault Zone

Data Source: Municipalities, roads, rivers and lakes maintained by Utah AGRC. County Boundries from US Census. Fault zones derived from "Quaternary Tectonics of Utah" (Hecker, Utah Geological Survey Bulletin 127, 1993)

The information on this map was derived from digital databases from BRAG GIS. Care was taken in the creation of this map but is provided "as is." BRAG cannot accept any responsibility for any errors, omissions, or positional accuracy, and therefore, there are no warrenties which accompany this product. Although information from a land survey may have been used in the creation of this product, in no way does this product represent a Land Survey. Users are cautioned to field verify information in this product before making any decisions.

Roads
Rivers
Lakes
100' Fault Zone
Municipalities
Cache County

BRAG
Bear River Association of Governments
Box Elder
Cache
Rich

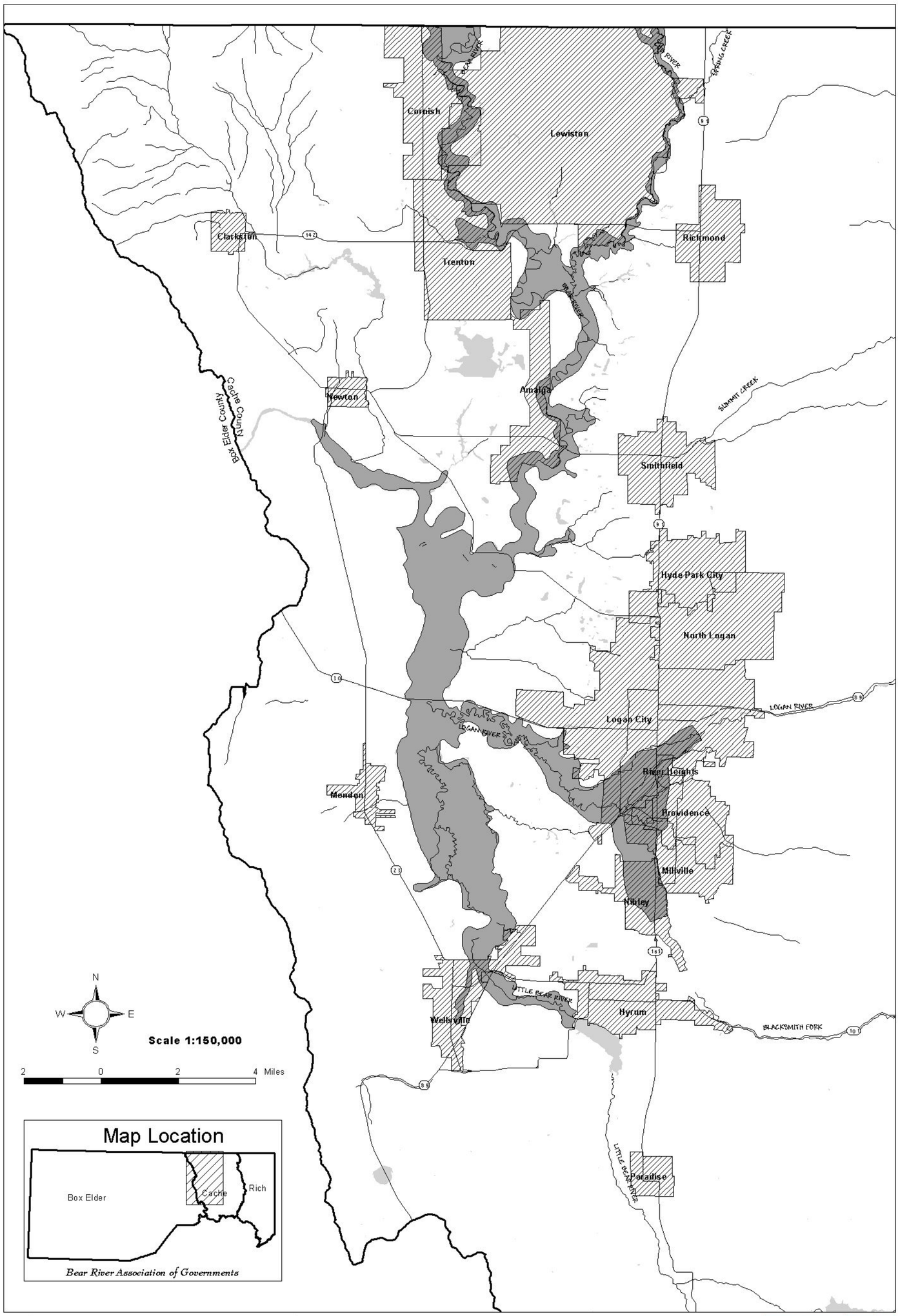

Cache County
Liquifaction Potential

Roads
Rivers
Lakes
High Liquifaction
Municipalities
Cache County

Data Source: Municipalities, roads, rivers and lakes maintained by Utah AGRC. County Boundries from US Census.

The information on this map was derived from digital databases from BRAG GIS. Care was taken in the creation of this map but is provided "as is." BRAG cannot accept any responsibility for any errors, omissions, or positional accuracy, and therefore, there are no warranties which accompany this product. Although information from a land survey may have been used in the creation of this product, in no way does this product represent a Land Survey. Users are cautioned to field verify information in this product before making any decisions.

BRAG
Bear River Association of Governments
Box Elder
Cache
Rich