PART IV-BOX ELDER COUNTY ANNEX HAZARD MAPPING

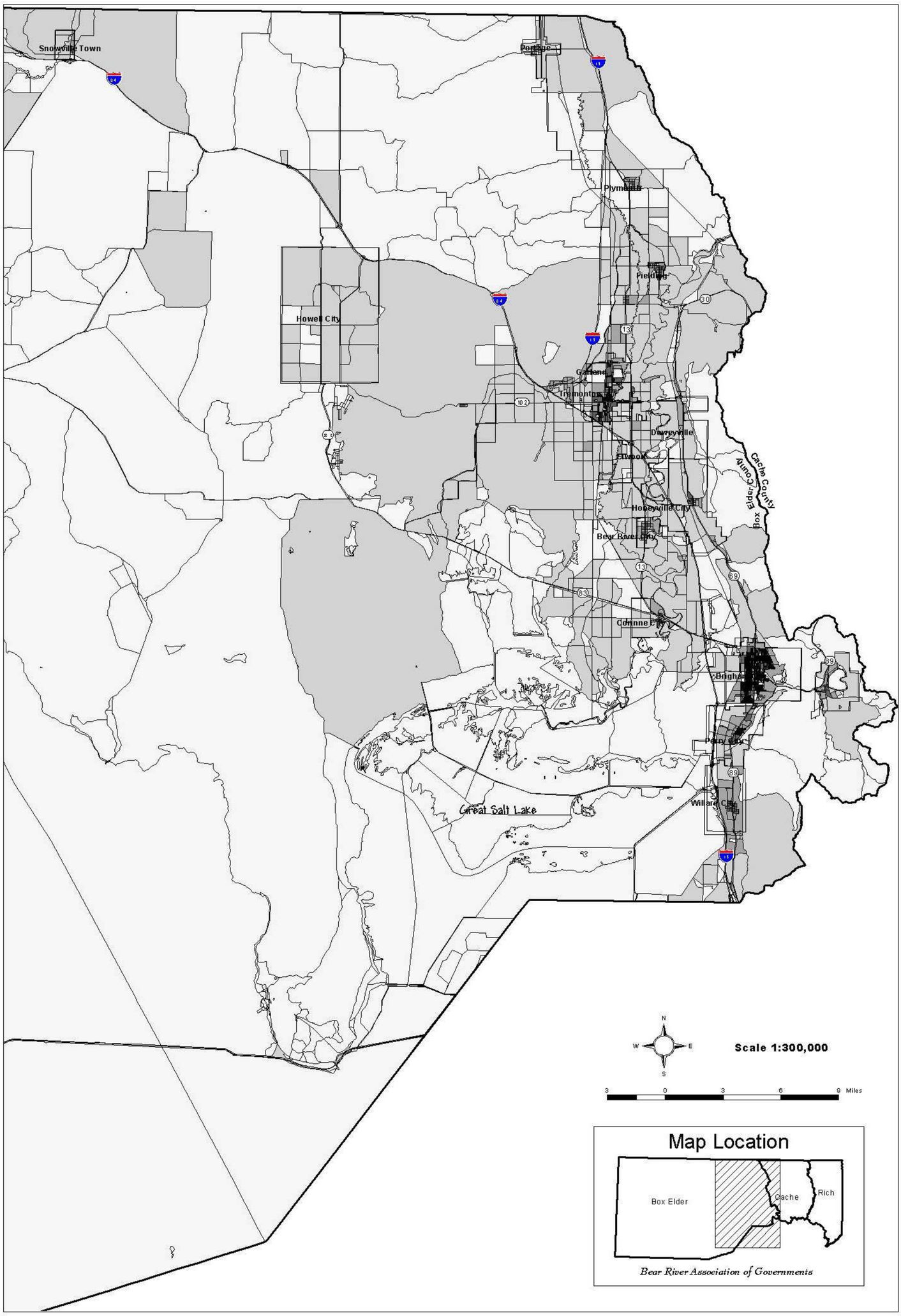

Box Elder County

Population Density

Data Source: Municipalities, roads, rivers and lakes maintained by Utah AGRC. County Boundries fand population density from US Census.

The information on this map was derived from digital databases from BRAG GIS. Care was taken in the creation of this map but is provided "as is." BRAG cannot accept any responsibility for any errors, omissions, or positional accuracy, and therefore, there are no warranties which accompany this product. Although information from a land survey may have been used in the creation of this product, in no way does this product represent a Land Survey. Users are cautioned to field verify information in this product before making any decisions.

Roads

Rivers

Box Elder County

Population Density (Persons per acre)

- 0
- 0 - 0.3
- 0.301 - 2
- 2.001 - 6
- 6.001 - 1000

BRAG
Bear River Association of Governments
Box Elder
Cache
Rich

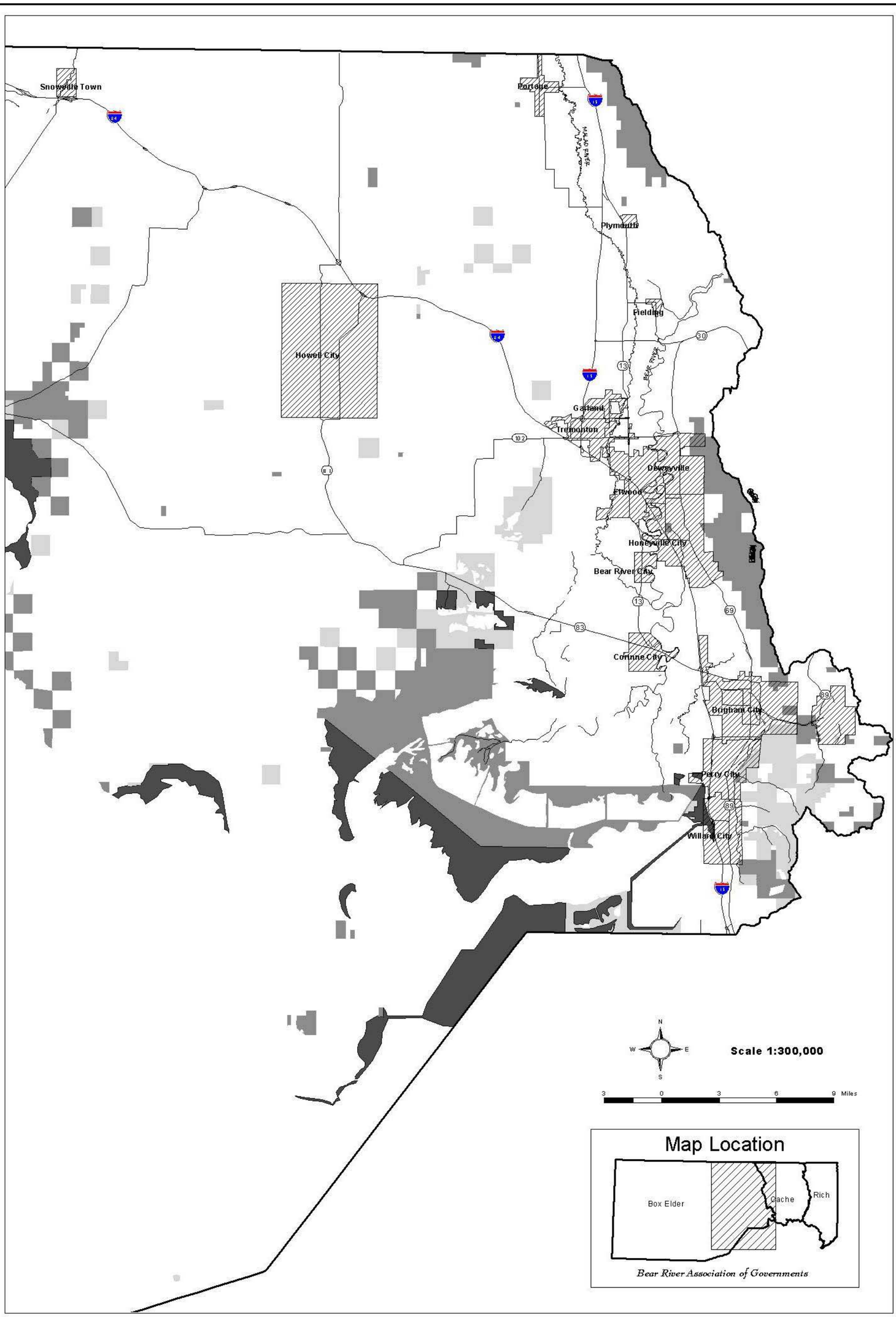

Box Elder County

Land Ownership

Data Source: Municipalities, ownership, roads, rivers and lakes maintained by Utah AGRC. County Boundries from U.S. Bureau of the Census.

The information on this map was derived from digital databases from BRAG GIS. Care was taken in the creation of this map but is provided "as is." BRAG cannot accept any responsibility for any errors, omissions, or positional accuracy, and therefore, there are no warranties which accompany this product. Although information from a land survey may have been used in the creation of this product, in no way does this product represent a Land Survey. Users are cautioned to field verify information in this product before making any decisions.

Roads
Rivers
Cache County
Municipalities

Land Ownership
Private
State Lands
Federal Lands
Sovereign Lands

BRAG
Bear River Association of Governments
Box Elder
Cache
Rich

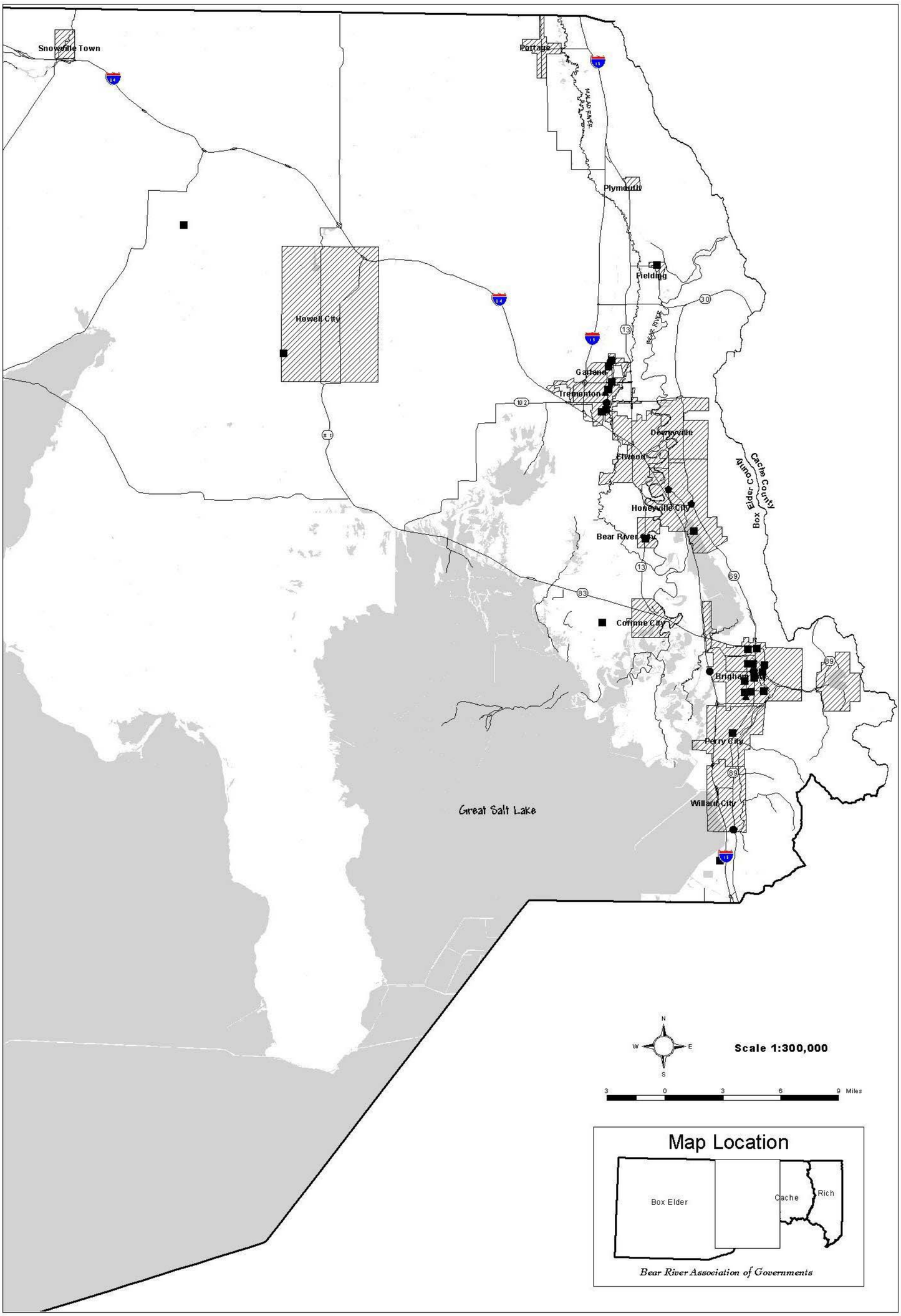

Box Elder County

Critical Facilities

Data Source: Municipalities, roads, rivers and lakes maintained by Utah AGRC. County Boundries from US Census.

The information on this map was derived from digital databases from BRAG GIS. Care was taken in the creation of this map but is provided "as is." BRAG cannot accept any responsibility for any errors, omissions, or positional accuracy, and therefore, there are no warrenties which accompany this product. Although information from a land survey may have been used in the creation of this product, in no way does this product represent a Land Survey. Users are cautioned to field verify information in this product before making any decisions.

Roads
Rivers
Lakes
Municipalities
Police Station
School
Hospital
Fire Station
Box Elder County

BRAG
Bear River Association of Governments
Box Elder
Cache
Rich

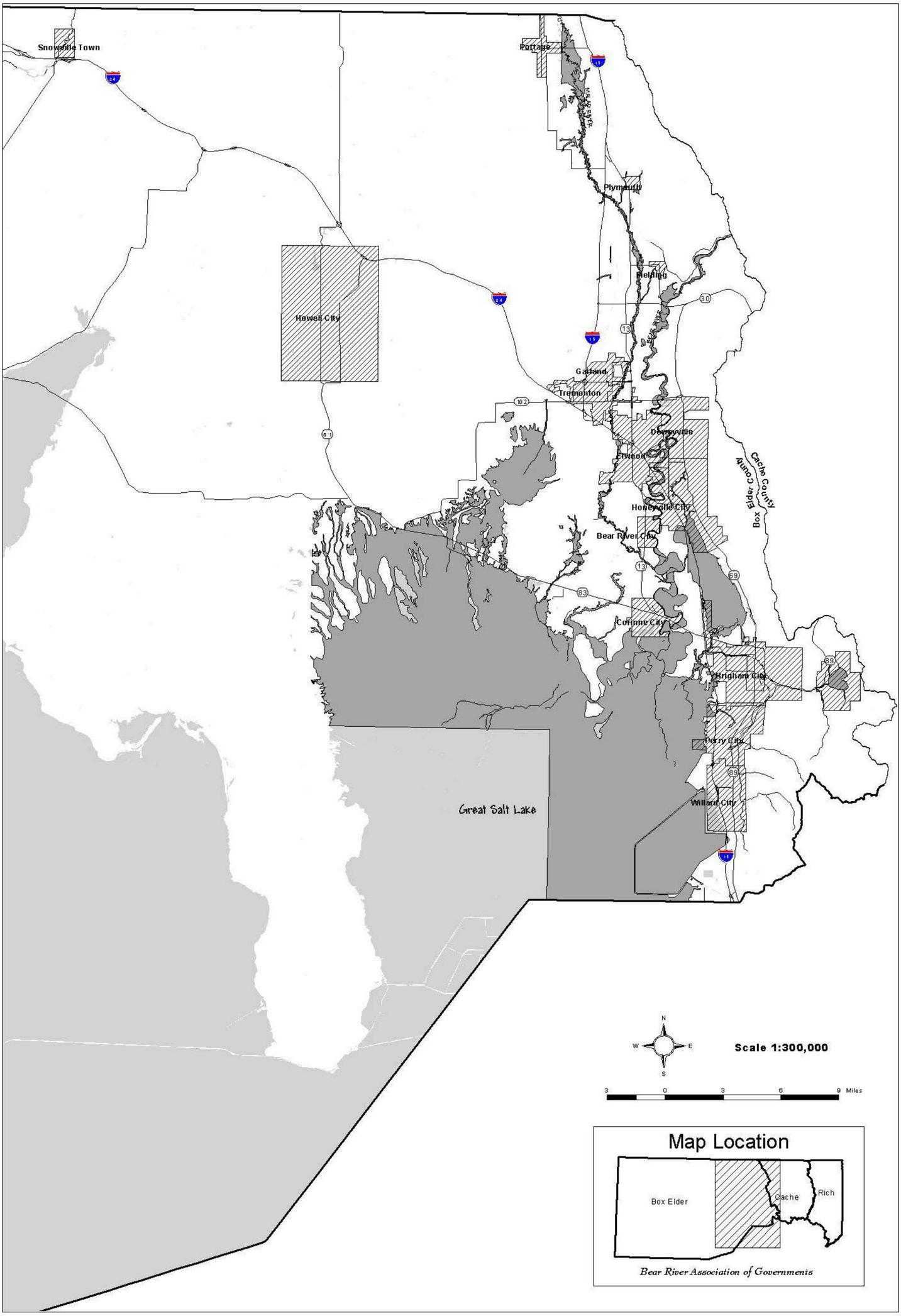

Box Elder County

FEMA Flood Zone

Data Source: Municipalities, roads, rivers and lakes maintained by Utah AGRC. County Boundries from US Census. FEMA Flood Zone digitized from paper FIRM maps.

The information on this map was derived from digital databases from BRAG GIS. Care was taken in the creation of this map but is provided "as is." BRAG cannot accept any responsibility for any errors, omissions, or positional accuracy, and therefore, there are no warranties which accompany this product. Although information from a land survey may have been used in the creation of this product, in no way does this product represent a Land Survey. Users are cautioned to field verify information in this product before making any decisions.

Roads		FEMA Flood Zone	
Rivers		Municipalities	
Lakes		Box Elder County	

BRAG
Bear River Association of Governments
Box Elder
Cache
Rich

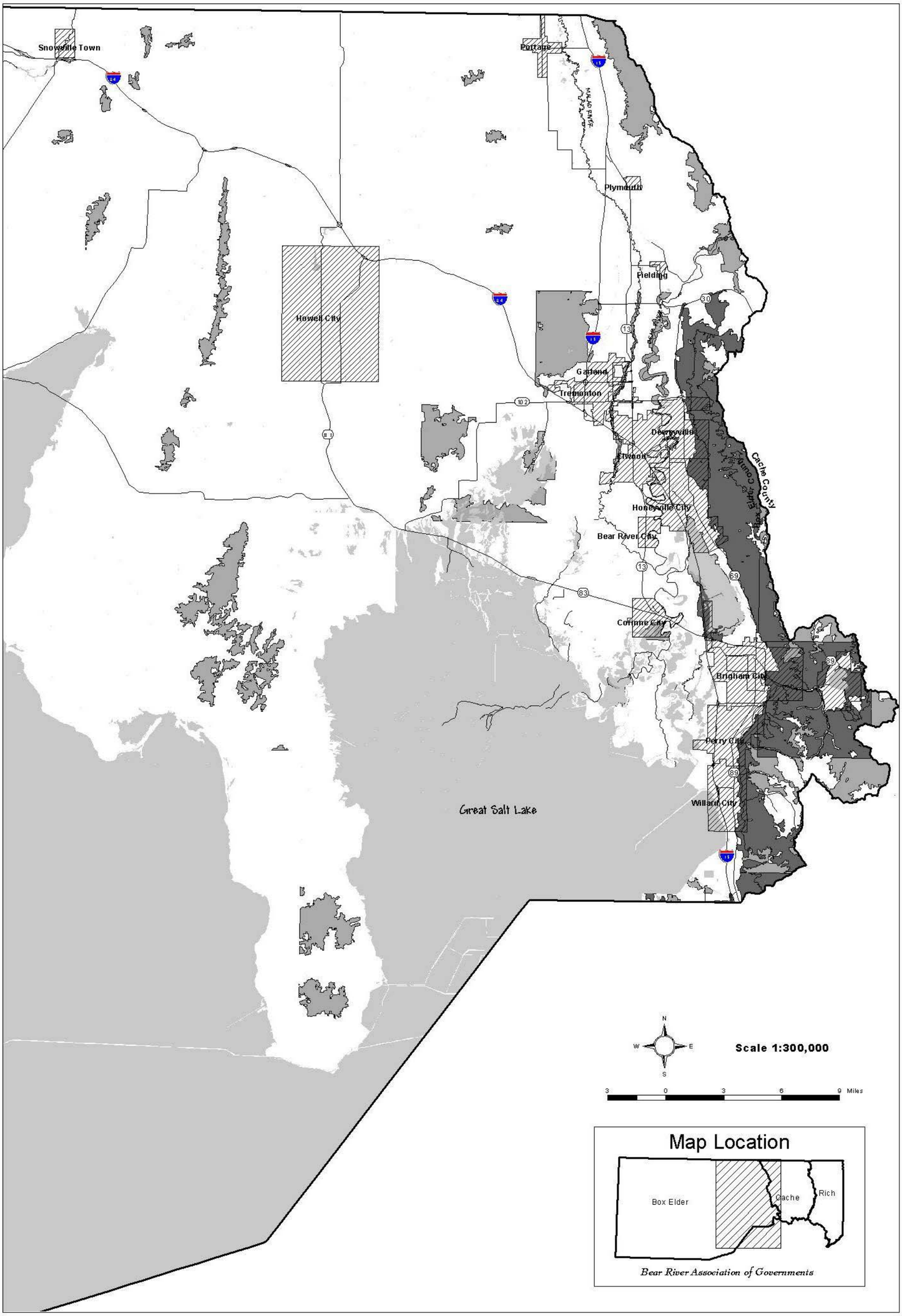

Box Elder County

Wildfire Hazard

Data Source: Municipalities, roads, rivers and lakes maintained by Utah AGRC. County Boundries from US Census. Fire Classes from BLM Fire Hazard Analyisis.

The information on this map was derived from digital databases from BRAG GIS. Care was taken in the creation of this map but is provided "as is." BRAG cannot accept any responsibility for any errors, omissions, or positional accuracy, and therefore, there are no warranties which accompany this product. Although information from a land survey may have been used in the creation of this product, in no way does this product represent a Land Survey. Users are cautioned to field verify information in this product before making any decisions.

Roads
Rivers
Lakes
Municipalities
Moderate Fire Hazard
High and Extreme Fire Hazard
Box Elder County

BRAG
Bear River Association of Governments
Box Elder
Cache
Rich

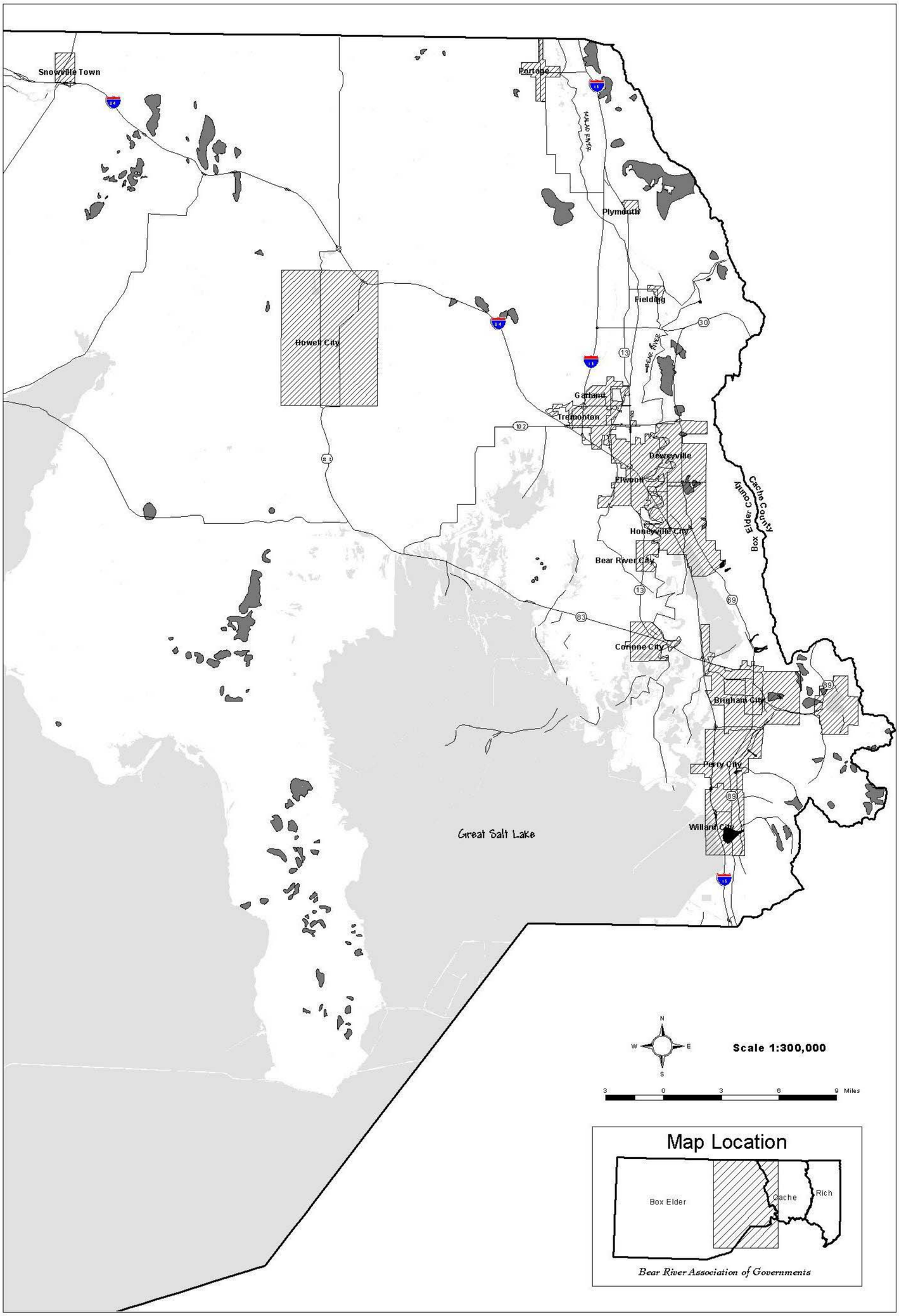

Box Elder County

Landslide Potential

Data Source: Municipalities, roads, rivers and lakes maintained by Utah AGRC. County Boundries from US Census. Landslide areas from AGRC.

The information on this map was derived from digital databases from BRAG GIS. Care was taken in the creation of this map but is provided "as is." BRAG cannot accept any responsibility for any errors, omissions, or positional accuracy, and therefore, there are no warranties which accompany this product. Although information from a land survey may have been used in the creation of this product, in no way does this product represent a Land Survey. Users are cautioned to field verify information in this product before making any decisions.

Roads
Rivers
Lakes
Municipalities
Historic Landslides
Active and Potential Landslides
Box Elder County

BRAG
Bear River Association of Governments
Box Elder
Cache
Rich

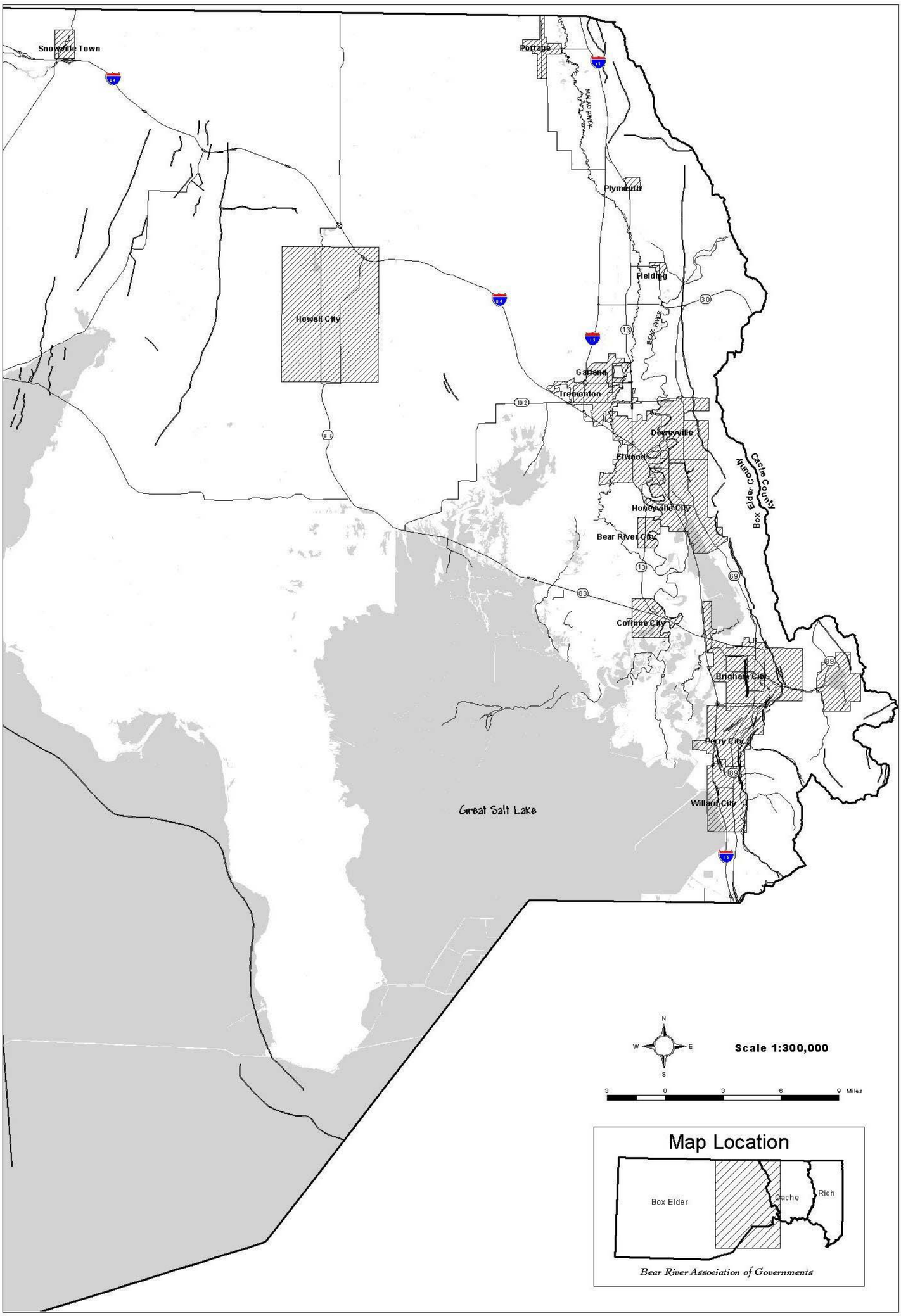

Box Elder County

Earthquake Fault Zone

Data Source: Municipalities, roads, rivers and lakes maintained by Utah AGRC. County Boundries from US Census. Fault zones derived from "Quaternary Tectonics of Utah" (Hecker, Utah Geological Survey Bulletin 127, 1993)

The information on this map was derived from digital databases from BRAG GIS. Care was taken in the creation of this map but is provided "as is." BRAG cannot accept any responsibility for any errors, omissions, or positional accuracy, and therefore, there are no warrenties which accompany this product. Although information from a land survey may have been used in the creation of this product, in no way does this product represent a Land Survey. Users are cautioned to field verify information in this product before making any decisions.

Roads
Rivers
Lakes
100' Fault Zone
Municipalities
Box Elder County

BRAG
Bear River Association of Governments
Box Elder
Cache
Rich

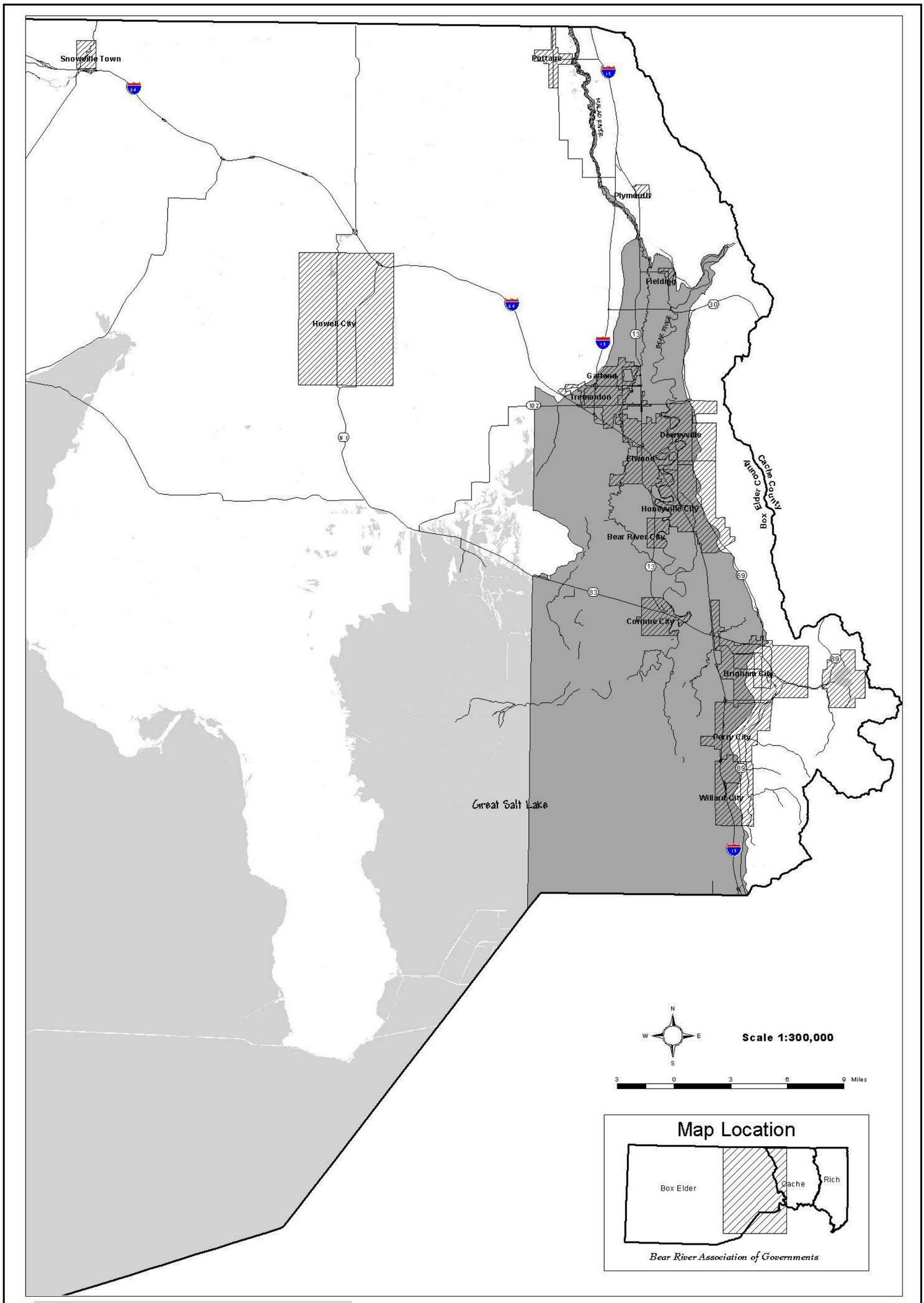

Box Elder County

Liquifaction Potential

Data Source: Municipalities, roads, rivers and lakes maintained by Utah AGRC. County Boundries from US Census.

The information on this map was derived from digital databases from BRAG GIS. Care was taken in the creation of this map but is provided "as is." BRAG cannot accept any responsibility for any errors, omissions, or positional accuracy, and therefore, there are no warrenties which accompany this product. Although information from a land survey may have been used in the creation of this product, in no way does this product represent a Land Survey. Users are cautioned to field verify information in this product before making any decisions.

Roads		High Liquifaction	
Rivers		Municipalities	
Lakes		Box Elder County	

BRAG
Bear River Association of Governments
Box Elder
Cache
Rich